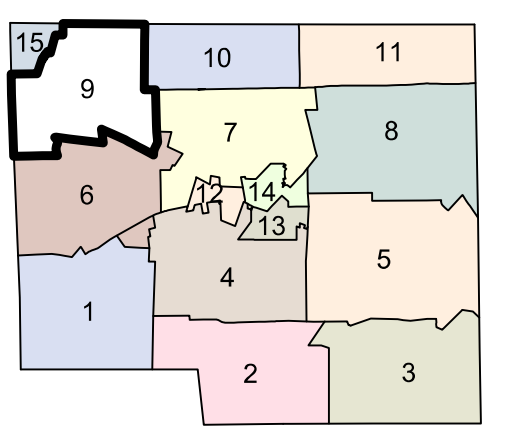
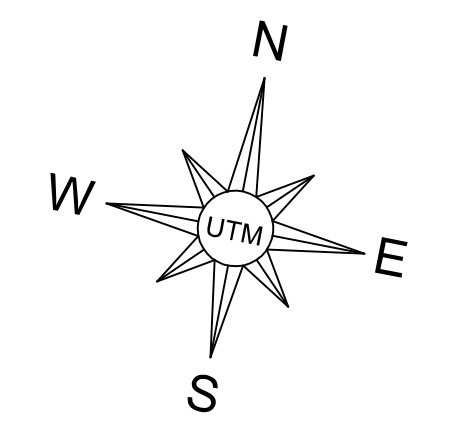
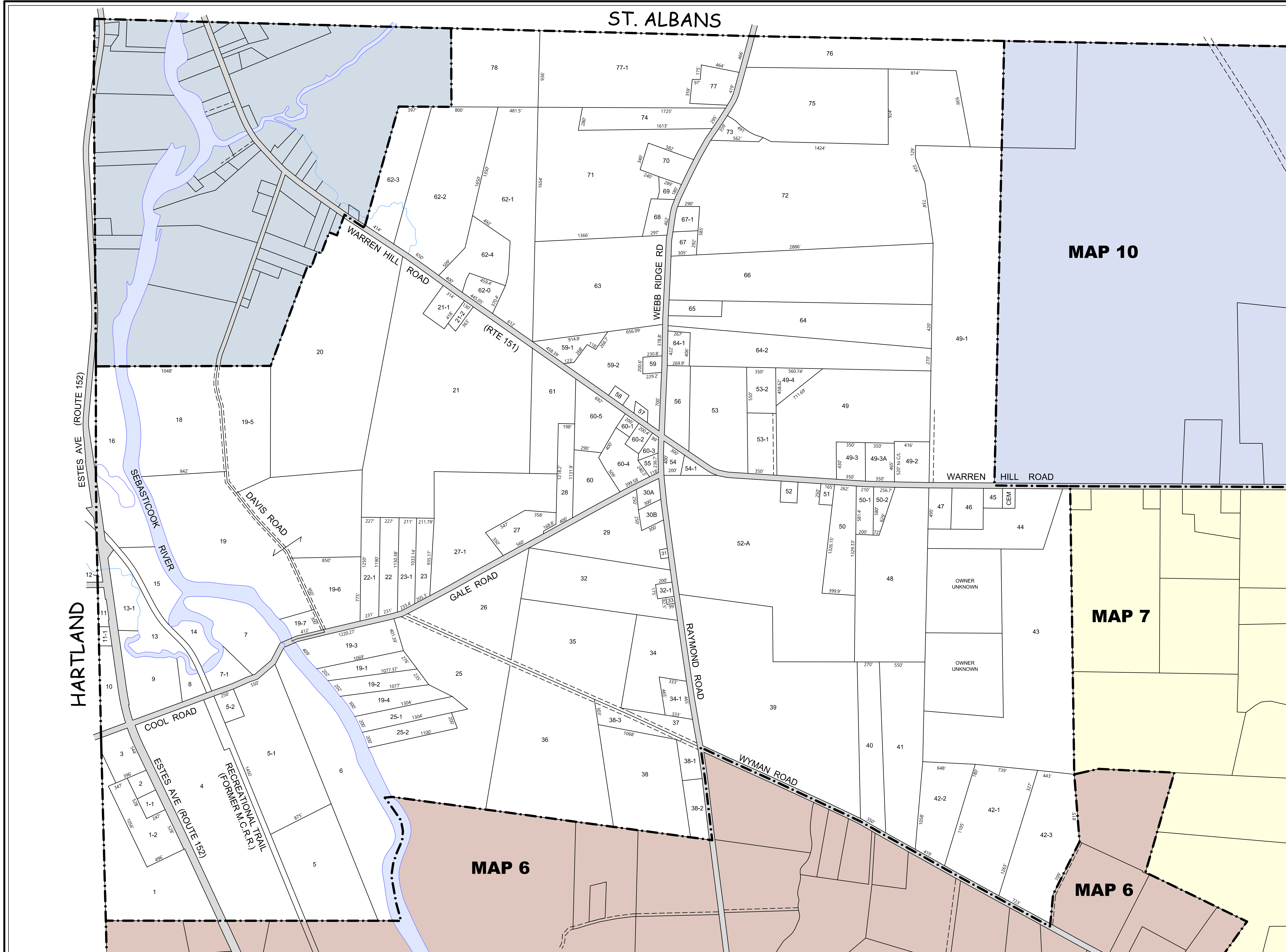


ST. ALBANS



MAP 10

MAP 7

MAP 6

MAP 6

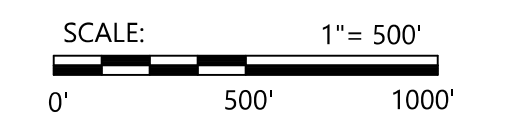
TOWN OF
PALMYRA

SOMERSET
COUNTY

STATE OF MAINE

TAX MAPS

FEBRUARY 2021



FOR TAX ASSESSMENT PURPOSES ONLY.
NOT TO BE USED FOR CONVEYANCES OR
PROPERTY LINE DETERMINATIONS.
DISTANCES SHOWN WERE COPIED
FROM PREVIOUS TAX MAPS AND
HAVE NOT BEEN VERIFIED.

REVISION HISTORY	

Compiled by:
WEBBER SURVEYING Inc.
220 DOVER ROAD, CHARLESTON, MAINE 04422 TEL: 285-7400

MAP NUMBER:

9

HARTLAND

ESTES AVE (ROUTE 152)

SEBASTICOOK RIVER

WARREN HILL ROAD
(RTE 151)

WEBB RIDGE RD

WARREN HILL ROAD

DAVIS ROAD

GALE ROAD

RAYMOND ROAD

WYMAN ROAD

COOL ROAD

ESTES AVE (ROUTE 152)
RECREATIONAL TRAIL
(FORMER M.C.R.R.)